Warren Michigan Farms






OPFER LOG CABIN CANFIELD (13) 1/2 WAY
BETWEEN SCHOENHERR & HAYES 1972



E.H. PECK.

238 above Rivard Family from Mike Grobbel,
below Grobbel house on 11 mile from Clark Heath
See Mike Grobbel's web site for more
http://grobbel.org/



Photo courtesy Clark Heath


GEO. HARTSIG.
MAPLE-RIDGE-FARM.


RES. OF JOHN BEHRNS.
WARREN TP., MACOMB CO., MICH.



Bill, Katie, Ed & Rose

ED ROSE



RES. & FARM OF Wm E. HARTZIG, WARREN TP, MACOMB CO., MICH.

Warren Michigan Farms

Indian peoples hunted here and it is unknown if they farmed in the Warren Township area. Hunting artifacts have been found. but to our current knowledge no agricultural artifacts.
Warren Michigan Farms existed from early 1800s thru 1970.
The first farm in Warren Township is unknown. The first official band buyer was Charles Groesbeck, on State Road now Sherwood in 1830. The last one was my friend. Fried Weier. Who farmed on the old Bunert farm on Bunert road North of Martin. The Palacos may have done some minor farming for hay on 11 Mile Road by their horse stables to present time.

TO SEE THE FARMS AND THEIR LOCATIONS LOOK AT THE EARLY MAPS Sometimes the maps have an attached index. I could have typed up a list of farms with descriptions but the maps do that job much more efficiently.

See my other books for lists of early settlers and many separate maps.

One can now go online and see some maps.

Here is a piece of the 1916 map.

By this time many of the original big farms had been subdivided more.

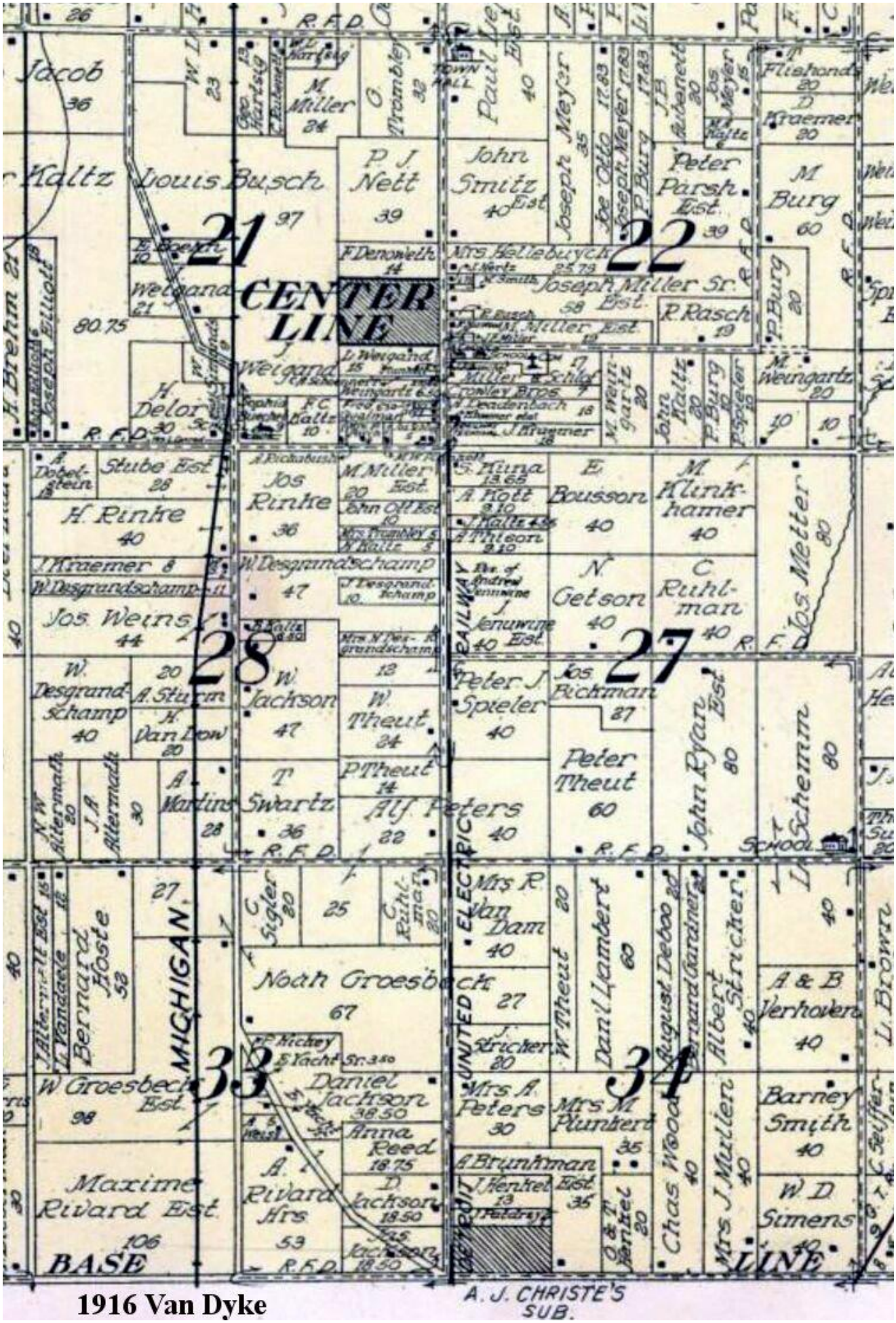
CENTER LINE
BASE LINE
MICHIGAN
21
22
27
28
33
34
Jacob 36
Louis Busch 97
P. J. Nett 39
John Smitz Est. 40
Joseph Meyer 35
Peter Parsh Est. 39
M. Burg 60
Joseph Miller Sr. Est. 58
R. Rasch 19
Jos. Rinke 36
H. Rinke 40
Jos. Weins 44
W. Desgrandschamp 47
W. Jackson 47
T. Swartz 36
Alf. Peters 22
Peter Theut 60
John Ryan Est. 80
Jos. Metter 80
Noah Groesbeck 67
Daniel Jackson 38.50
Anna Reed 18.75
A. Rivard Hrs. 53
Maxime Rivard Est. 106
Bernard Hoste 58
W. Groesbeck Est. 98
Dan'l Lambert 60
Albert Stricker 40
A. & B. Verhoeven 40
Barney Smith 40
W. D. Simens 40
Chas. Wood 40
Mrs. J. Muller 40
Mrs. M. Plunkert 35
Mrs. A. Peters 30
Mrs. R. Van Dam 40
Peter J. Spieler 40
Jos. Pickman 27
N. Getson 40
C. Ruhlman 40
E. Bousson 40
M. Klinkhamer 40
Joseph Miller Est. 58
Mrs. Hellebuyck 25.79
F. Denometh 14
Weigand 21
H. Delor 30
Stube Est. 28
Jos. Weins 44
W. Desgrandschamp 40
A. Sturm 20
H. Van Dow 20
A. Martin 28
N. W. Altermatt 20
J. A. Altermatt 30
Jos. Meyer
Joe Otto
Joseph Meyer
P. Burg
J. B. Albenetz 20
Flishonds 20
D. Kraemer 20
P. Burg 20
M. Weingartz 20
John Kaltz 20
P. Burg 10
P. Spieler 10
Kaltz
Louis Busch
Welgand
Jos. Rinke
M. Miller Est.
John Ott Est.
Mrs. Trombley
N. Kaltz
W. Desgrandschamp
J. Desgrandschamp
Mrs. N. Desgrandschamp
W. Theut 24
P. Theut 14
Jenuwine Est.
Peter Theut
John Ryan Est.
Schermm
Noah Groesbeck
Daniel Jackson
Anna Reed
D. Jackson
Mrs. A. Peters
Mrs. M. Plunkert
A. Brunkman
J. Hentel Est.
Barney Smith
W. D. Simens
Chas. Wood
Mrs. J. Muller
Albert Stricker
A. & B. Verhoeven
Dan'l Lambert
August Deboo
Bernard Hoste
W. Groesbeck Est.
Maxime Rivard Est.
A. Rivard Hrs.
Jackson
Alf. Peters
Peter J. Spieler
Mrs. R. Van Dam
Stricker
Theut
Jenuwine Est.
Klinkhamer
Bousson
Getson
Ruhlman
Metter
Schermm
Pickman
Miller
Rasch
Burg
Weingartz
Kraemer
Meyer
Smith
Simens
Wood
Muller
Stricker
Verhoeven
Lambert
Deboo
Hoste
Groesbeck
Rivard
Jackson
Peters
Spieler
Van Dam
Stricker
Theut
Lambert
Stricker
Verhoeven
Smith
Simens
Muller
Wood
Plunkert
Peters
Brunkman
Hentel
Jackson
Jackson
Jackson
Rivard
Groesbeck
Hoste
Altermatt
Altermatt
Martin
Sturm
Van Dow
Desgrandschamp
Desgrandschamp
Weins
Rinke
Rinke
Stube
Delor
Weigand
Miller
Miller
Miller

Below 1875

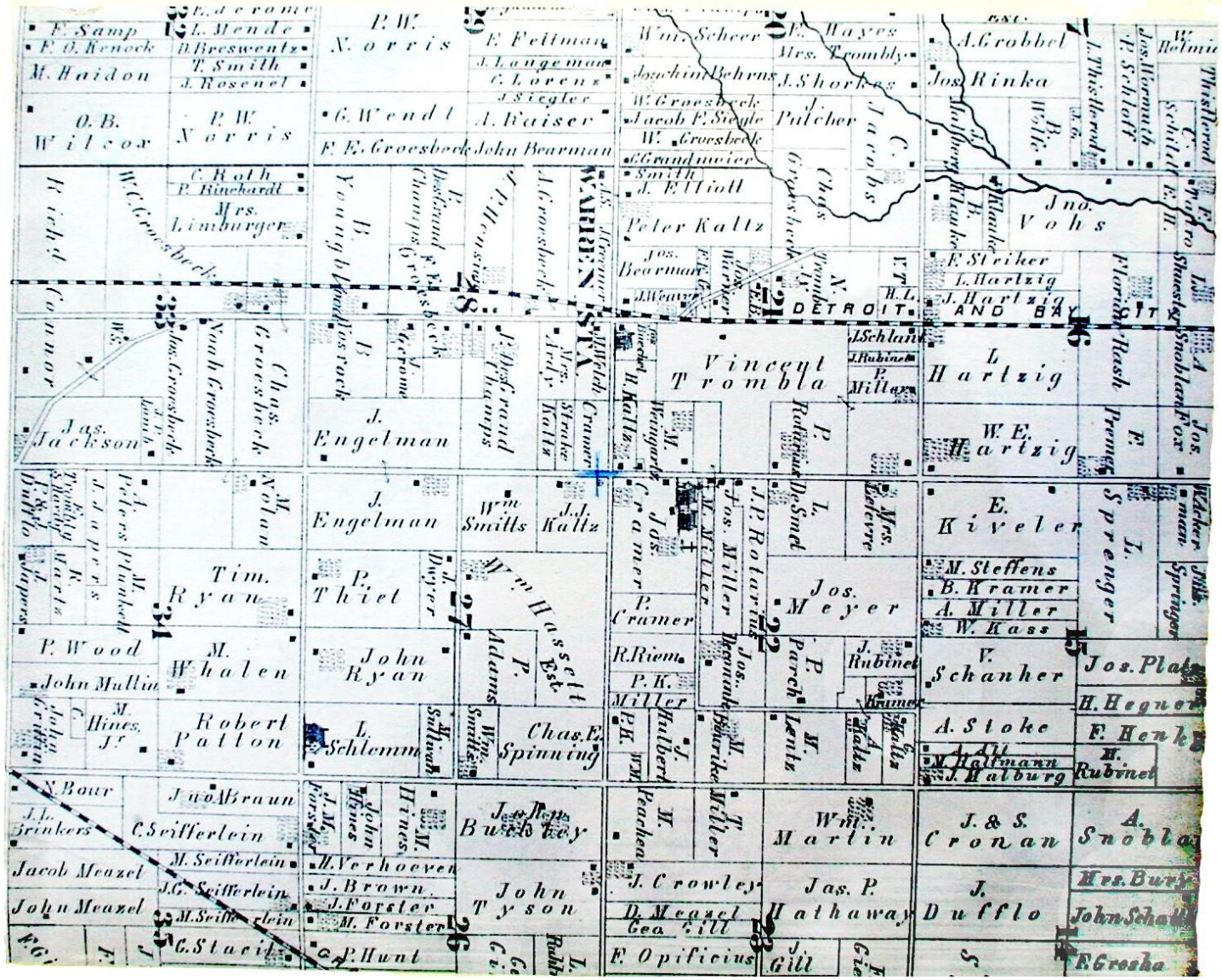

Map 1875

Another section of the 1875

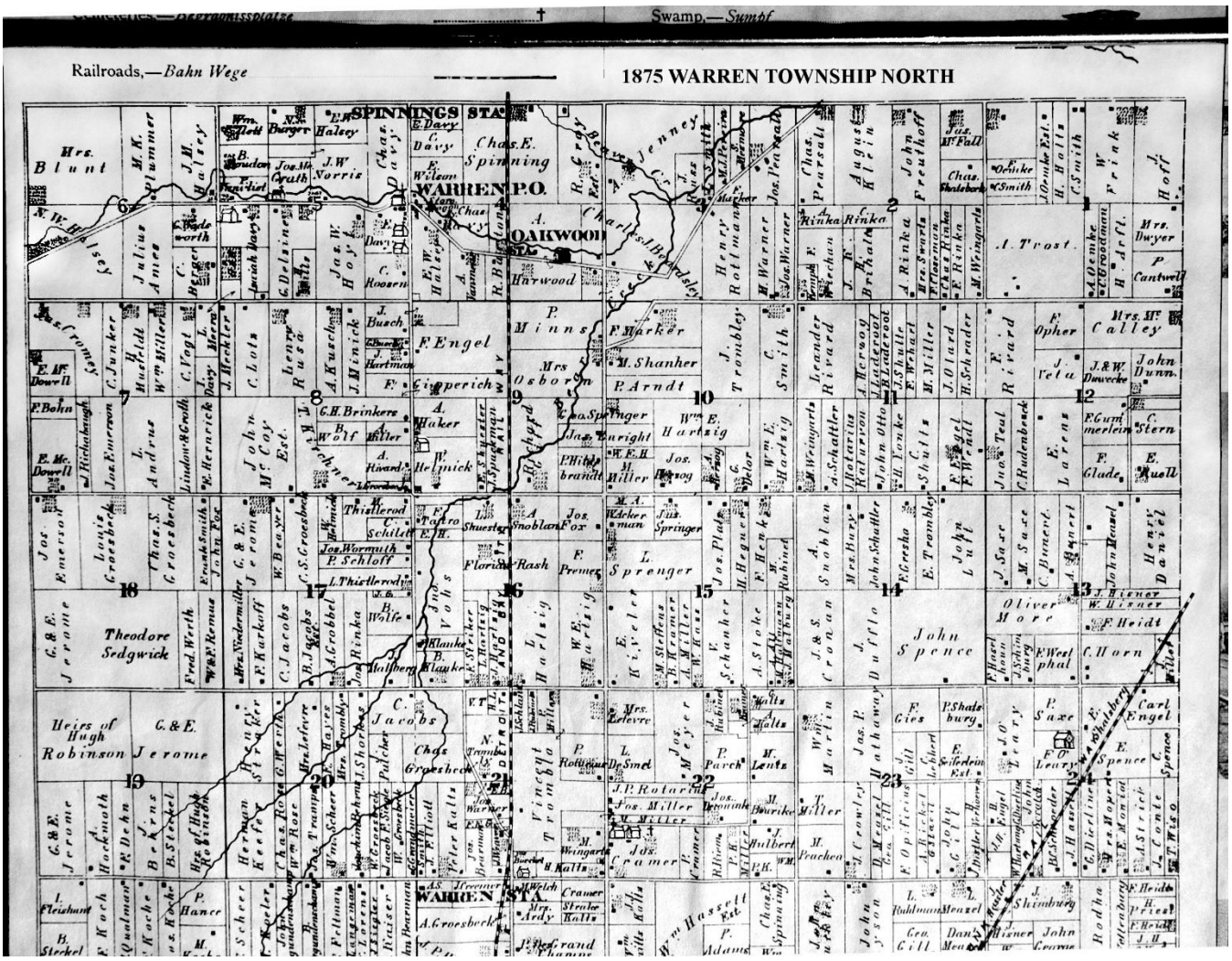

MAP OF WARREN TOWNSHIP

Scale 2 inches to 1 mile
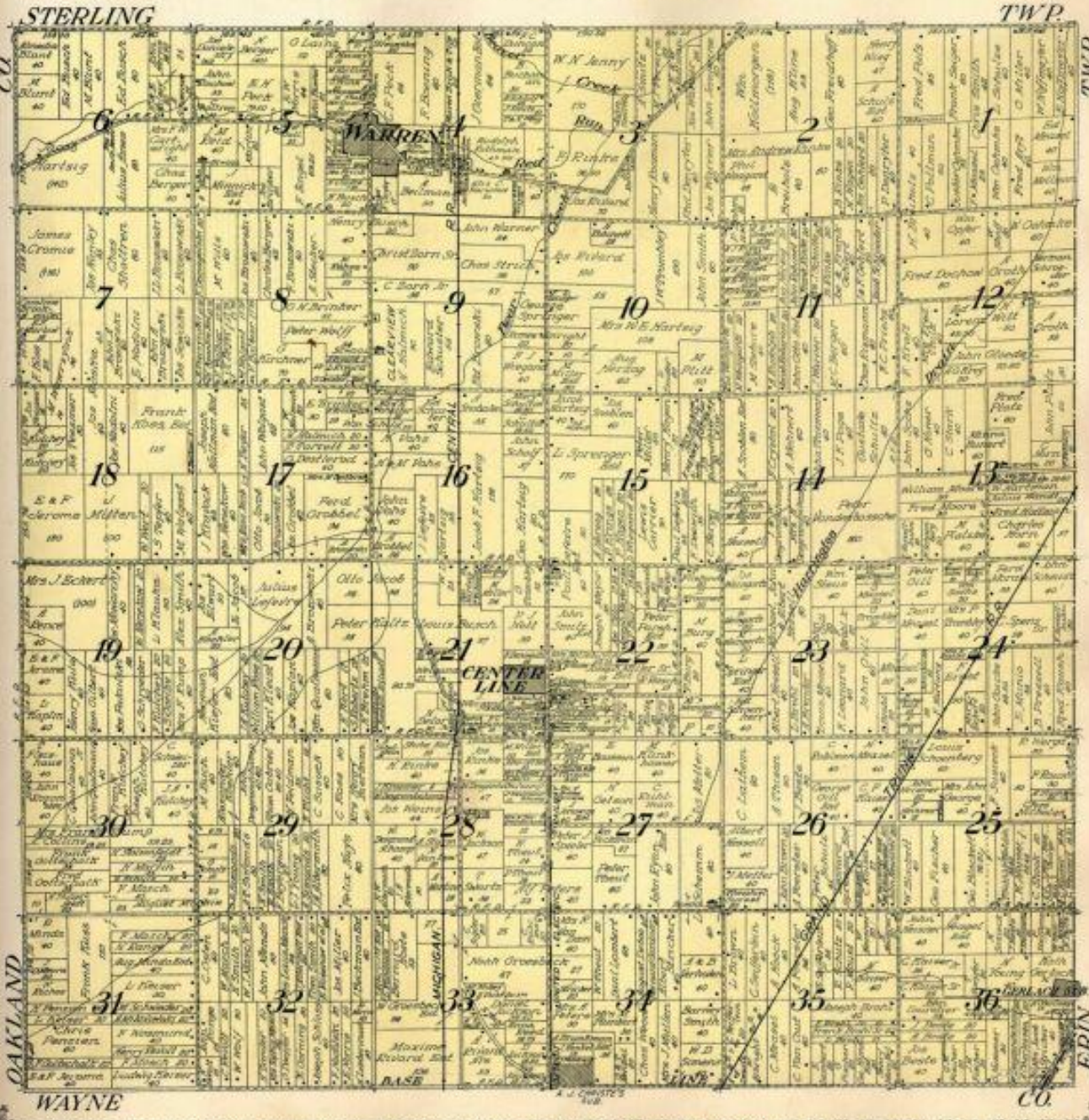
Township 1 North, Range 12 East of the Michigan Meridian